

DIRECTORY

COROZAL

Corozal Border Branch
Corozal Border
Santa Elena Village
P: 423-8019 F: 423-8022
E: icb_corozalborder@icbinsurance.com

Corozal Branch
1st Street North
Corozal Town
P: 422-2759 F: 422-2759
E: icb_corozaltown@icbinsurance.com

ORANGE WALK

Orange Walk Branch
#48 Belize Corozal Road
Orange Walk Town
P: 322-3509 F: 322-3509
E: icb_ow@icbinsurance.com

San Estevan Agency
San Estevan Village
P: 322-0659 F: 322-0659
E: icb_corozaltown@icbinsurance.com

BELIZE

Corporate Office
#16 Daily Street
Belize City
P: 224-5328/29
E: icb@icbinsurance.com

Ladyville Branch
Airport Plaza
8 1/2 Mls Northern Highway
P: 670-6970
E: icb_adyville@icbinsurance.com

Southside Branch
#2587 Central American Boulevard
Belize City
P: 222-4079 F: 222-4284
E: icb_southside@icbinsurance.com

San Pedro Branch
Pescador San Pedro Town
Ambergris Caye
P: 226-4099 F: 226-4099
E: icb_sanpedro@icbinsurance.com

CAYO

Santa Elena Branch
78 Western Highway
Santa Elena Town
P: 824-2454 F: 824-2454
E: icb_santaelena@icbinsurance.com

Municipal Branch
#1 Maya St
San Ignacio Town
P: 824-3139 F: 824-3139
E: icb_sanignaciomuni@icbinsurance.com

San Ignacio Branch
Cor. Benque Viejo Rd / Buena Vista St.
San Ignacio Town
P: 824-3009 F: 824-3009
E: icb_sanignacio@icbinsurance.com

Belmopan City Branch
5 South Ring Rd
Belmopan City
P: 832-2575 F: 832-2585
E: icb_belmopan@icbinsurance.com

STANN CREEK

Dangriga Branch
Market Square
Dangriga Town
P: 522-0706 F: 522-0706
E: icb_dangriga@icbinsurance.com

Independence Branch
335 New School St.
Independence Village
P: 523-2041 F: 523-2041
E: icb_independence@icbinsurance.com

Seine Bight Agency
Main Street
Seine Bight Village
P: 523-3555 F: 523-3553
E: icb_seinebight@icbinsurance.com

TOLEDO

Punta Gorda Branch
80 Main Street
Punta Gorda Town
P: 722-2291 F: 722-2170
E: icb_pg@icbinsurance.com

Bella Vista Branch
Main Street
Bella Vista Village
P: 670-4365
E: icb_bellavista@icbinsurance.com

CHECKLIST

There are six basics you should stock in your disaster supplies kit:

- | | |
|-----------------------|-------------------------------|
| 1. Water | 4. Tools & Emergency Supplies |
| 2. Food | 5. Hygiene Supplies |
| 3. Clothing & Bedding | 6. Special Items |

WATER

A normally active person needs to drink at least one quart of water each day. Hot environments and intense physical activity can double that amount. Children, nursing mothers and ill people will need more. Store one gallon of water per person per day preferably in plastic containers with covers. Keep at least a three-day supply of water for each person in your household

FOOD

Store at least a three-day supply of non-perishable food. Select food that requires no refrigeration, preparation or cooking and little or no water. Select food that is compact and lightweight. Include a selection of food in your Disaster Supplies Kit: Ready to eat canned meats, fruits, and vegetables; canned juices, milk, soup; tortillas, journey cake, bread, etc.; High energy food - peanut butter, jelly, crackers, cereal, vitamins; Comfort/stress foods - cookies, candy, sweetened cereals, coffee, tea, and baby food

KITCHEN SUPPLIES

Plastic bags: various sizes, sealable; Plastic plates, cups and utensils

TOOLS AND SUPPLIES

- | | |
|--|-------------------------------------|
| 1. Battery operated radio | 7. Rope-ideally nylon |
| 2. Flashlight | 8. Plastic sheeting |
| 3. Matches in water proof containers or lighter, can opener, utility knife | 9. Whistle |
| 4. Paper, pen or pencil | 10. Duct tape |
| 5. Needles, thread, scissors | 11. Extra batteries for all devices |
| 6. Wrench, pliers, hammer, nails, saw, screwdrivers (flathead & phillips) | |

HYGIENE SUPPLIES

- | | |
|------------------------------|------------------------------------|
| 1. Toilet paper | 5. Plastic storage containers |
| 2. Personal hygiene items | 6. Disinfectant / soap / detergent |
| 3. Feminine hygiene products | 7. Household bleach |
| 4. Plastic bags and ties | |

CLOTHING AND SUPPLIES

1. Include at least one complete change of clothes and footwear per person
2. Sturdy shoes or rubber boots
3. Hats, raincoats
4. Blanket, sleeping bags, cots, foam, mosquito nets, small pillows and cushions

SPECIAL ITEMS

Remember family members with special needs, such as infant, elderly, or disabled persons.

For babies: For adults / elderly:

- | | |
|---------------------------|----------------------------|
| 1. Bottled water | 5. Medication |
| 2. Formula or powder milk | 6. Extra clothing |
| 3. Diapers | 7. Baby wipes and skin oil |
| 4. Bottles | |

For pregnant women:

- Extra eye glasses / contact lens
- Prescription medications
- Hearing aids and batteries
- Contraceptives
- Dentures
- Wheel chairs/Walking aids
- A small kit for mother and child in case of an emergency delivery



INSURANCE CORPORATION
OF BELIZE LTD.

INSURANCE CORPORATION
OF BELIZE LTD.



ICB is committed to helping you, our valued policyholder, in being prepared for storms. This is why since 1982, ICB has been providing you with professional service and up-to-date information regarding insurance and storms. This brochure is a part of that effort. Our staff is ready to assist you with emergency preparations. Together we can weather any storm. The ICB tradition of caring for our communities extends far beyond hurricane season. Day in and day out, we are here for Belizeans.



EMERGENCY NUMBERS

Police-911

Fire-911


B.E.R.T.- 223-3292/223-0078

B.E.L - 227-0954

N.E.M.O. - 936

Coast Guard- 222-5262

Marine Radio-Channel 16



#16 Daly Street, Belize City, Belize



224-5328/9



icb@icbinsurance.com







www.icbinsurance.com



223-4194

HURRICANE FLAGS

	ALERT First Phase May threaten within 72 hours	PRELIMINARY 21° N 80° W
	WATCH Second Phase May threaten within 36 hours	RED I 20° N 84° W
	WARNING Third Phase Likely to strike within 24 hours	RED II 20° N 85° W
	ALL CLEAR Fourth Phase Hurricane has passed	

HURRICANE SCALE

Tropical Storm	Winds 39-73 mph
Category 1 Hurricane	Winds 74-95 mph
Category 2 Hurricane	Winds 96-110 mph
Category 3 Hurricane	Winds 111-130 mph
Category 4 Hurricane	Winds 131-155 mph

PET SAFETY TIPS

THINK AHEAD Talk to a friend or family member who lives in a secure area. Ask if their home would be open to you and your companion animal should a storm threaten.

PLAN AHEAD Always be prepared with identification, vaccinations, proper collars, and stock up on plenty of pet food. Do not leave your pet at home during a hurricane. A secure room and a few days' food and water do not necessarily mean safety for your pet.

AFTER THE STORM Take caution in allowing your pet outdoors after the storm has passed. Familiar scents and landmarks may have been altered and your pet could become confused or lost. Downed power lines could present danger. Do not allow your pet to consume food or water which may have become contaminated.

WHEN A HURRICANE THREATENS

There are two types of official warnings:

1. A "hurricane watch" means that a hurricane may strike an area within 36 hours.
2. A "hurricane warning" means a hurricane is expected to strike in 24 hours or less. Pay close attention to official announcements on television and radio from the National Emergency Management Organization (N.E.M.O.). Do not pay attention to rumors. When a hurricane watch is announced, take these steps:

FOOD & WATER

Turn your refrigerator and freezer to their coldest settings, and open it only when absolutely necessary. Freeze water in plastic jugs and use them to fill empty space in freezer to keep food cool. Prepare your emergency water supply before the hurricane strikes. Plan to have one quart of drinking water per person, per day. Additionally sterilize the bathtub, jugs, bottles, cooking utensils and other containers. Scrub thoroughly, sponge and swab with bleach, then rinse. Let the tub and other containers dry, and then fill them with water. This water can be used for sanitary purposes.

PROPERTY

- Begin latching your shutters or installing pre-cut plywood over your windows and doors. Taping windows will not prevent shattering but may reduce flying glass.
- Unplug unessential appliances.
- Bring in objects that can be blown away, such as garbage cans, garden tools, furniture and plants. Anchor objects that cannot be brought inside.
- Prepare your vehicle. Fill your fuel tank early. Fuel may not be available for days after the hurricane.

STORE VALUABLES AND DOCUMENTS

Place valuables and personal papers in waterproof containers and store them in highest possible place. Use plastic bags for large items. Make sure you have sufficient cash.

BOAT OWNERS

If you own a small boat on a trailer, store it inside a garage or warehouse. If you leave your boat outside, attach the trailer tongue to something firm in the ground, let the air out of the tires and make sure the boat is tied to the trailer. If you keep your boat in a marina, read your contract very carefully. Some marinas require you to remove your boat from their facilities at the time a hurricane watch is announced. The safekeeping of your boat is your responsibility.

DURING A HURRICANE

Weather conditions may deteriorate rapidly, hours before the arrival of the hurricane. **Stay indoors.** An interior room or a room without windows is usually safest.

Passage of the hurricane eye: If the center (eye) passes through your area, continue to stay indoors unless emergency repairs are absolutely necessary. Wind and rain may stop for a few minutes to more than an hour.


Beware: The wind will suddenly pick up from the opposite direction and possibly with greater force than before. Stay inside a well-constructed building. In structures, such as a home, examine the building and plan in advance what you will do if winds become strong. Strong winds can produce deadly missiles and structural failure. If winds become strong:

- Stay away from windows and doors even if they are covered. Take refuge in small interior room, closet, or hall way. Take a battery-powered radio or TV and a flashlight with you to your place of refuge.
- Close all interior doors. Secure and brace external doors, particularly double inward opening doors and garage doors.
- If you are in a two-story house, go to an interior first floor room such as a bathroom, closet, or under the stairs
- If you are in a multiple-story building and away from the water, go to the first or second floors and take refuge in the halls or other interior rooms away from windows. Interior stairwells and the areas around elevator shafts are generally the strongest part of a building.
- Lie on the floor under tables or other sturdy objects.




Insurance Corporation of Belize

Since 1981, ICB has been committed to serving our fellow Belizeans especially in their times of need.



IC the Bee's Attitudes

- ✓ Be KIND
- ✓ Be THANKFUL
- ✓ Be HUMBLE
- ✓ Be RESPONSIBLE

Experience the  Difference!
Visit any of our branches countrywide.

224-5328/9 [E icb@icbinsurance.com](mailto:icb@icbinsurance.com) icbinsurance.com

AFTER A HURRICANE

Remain indoors until the official "all clear" is given. Continue to monitor television and/or radio on your battery powered unit. Television and radio stations will be issuing official announcements from the National Emergency Management Organization and local officials. If you have evacuated, do not return home until officials announce that your area is ready. Be sure to have proof of residency, such as driver's license, etc.

Telephone communication: Do not use your telephone unless you have an emergency. Do not call emergency services except for life threatening situations. Do not report individual interruptions in electric, water, or telephone service. These companies have plans to restore service as quickly as possible. However, call the police or utility companies to report downed power lines or broken water mains. Report individual trouble only after service has been generally restored to your area.

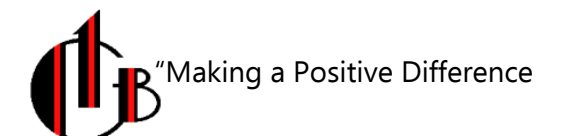
Water: Water supplies may be contaminated during a hurricane. During this time, use only your pre-stored water for drinking or cooking.

Check food: Before using any food from the refrigerator, be sure to check it for spoilage.

Avoid injuries: Careless equipment use causes the greatest number of post-storm injuries. Be careful with open flames. Avoid carbon monoxide injuries, by using kerosene stoves outside (never inside) your house. When cutting up fallen trees, be extremely careful, especially if you use a chain saw. Serious injuries can occur when these powerful machines snap back or when the chain breaks.

Portable power generators: Connecting a portable generator to home wiring can cause safety hazards. Before using a portable generator, it is important to turn off electricity at your main circuit breaker or fuse box. Disconnect portable generators before turning on power to your home. A portable generator should only be operated OUTSIDE the house. You can then run a heavy duty, properly grounded extension cord inside to power your electrical appliances.

Electrical safety after a hurricane: Do not touch fallen or low-hanging wires of any kind under any circumstances. A wire that seems harmless could be crossed with a live wire. Treat every power line you see as deadly. Whether it's on the ground, hanging loose, or attached to an object-do not touch it. Stay away from puddles with fallen wires in them. Call BEL immediately to report hazards such as downed power lines.



TERMS TO KNOW

TROPICAL WAVE OR DISTURBANCE: A cluster of clouds and/or thunderstorms without an organized circulation, moving through the tropics.

TROPICAL DEPRESSION: An organized system of clouds and thunderstorm with a defined circulation and top winds of less than 39 mph.

TROPICAL STORM: An organized system of strong thunderstorm with defined circulation and top winds of 39 to 73 mph. Tropical storms can quickly develop into hurricanes. Storms are named when they reach tropical storm strength.

TROPICAL STORM WARNING: Tropical storm conditions are expected in the specified area of the warning within 24 hours.

HURRICANE: An intense tropical weather system with a well-defined circulation and a sustained wind speed of 74 mph or higher.

STORM SURGE: A dome of sea water up to 20 feet high that arrives with a hurricane and can affect as much as 100 miles of coastline. Evacuation zones are identified by their likelihood of being flooded by this rising water which is responsible for most hurricane deaths.

HURRICANE WATCH: Hurricane conditions are possible in the specified area of the watch, usually within 36 hours. During a hurricane watch, prepare to take immediate action to protect your family and your property in case a hurricane warning is issued.

HURRICANE WARNING: Hurricane conditions are expected in the specified area of the warning within 24 hours. Complete all storm preparations and evacuate dangerous or low-lying locations as soon as possible.

PLOTTING A STORM

Hurricane center positions are given by latitude and longitude. For example: the storm's center is located near 26.5 degrees North and 59.0 degrees West. On the chart, read North to 26.5 degrees and then West to 59.0 degrees as on the map.



NATIONWIDE CASH EXPRESS
Send Money Across Belize

Safely Economically Quickly

Visit any ICB Office!
* 223-5113
* info@nccashexpress.com
* www.nccashexpress.com

Like us on Facebook | LinkedIn

MoneyGram
bringing you closer

ICB
INSURANCE CORPORATION
OF BELIZE LTD.

#16 Daly Street, Belize City, Belize
224-53287 /29
icb@icbinsurance.com
223-1317

"Making a Positive Difference in a Changing Belize"

NATIONWIDE CASH EXPRESS
Send Money Across Belize

MoneyGram bringing you closer | info@nccashexpress.com | 223-5113 | www.nccashexpress.com

HURRICANE SHELTERS

BELIZE CITY	
LOCATION	SHELTER
Colles	Unity Presbyterian School
(a) Pickstock (South)	St. Martin de Porres Bldg. 1 & 2
(b) Pickstock (North)	Grace Primary (Amara Ave)
BELIZE RURAL	
LOCATION	SHELTER
Bermudian Landing	Bermudian Landing Belize Rural Primary School BelRiv Centre
Biscayne	Biscayne Government School Santa Martha RC School
Bomba	Maskall RC School
Boston	King's College
Burrell Boom	Burrell Boom Methodist School Burrell Boom St. Therese RC School
Corozalito	Corozalito Community Centre
Crooked Tree	Crooked Tree Disaster Shelter Crooked Tree Government School
Davis/Grace Bank	Sandhill Community Centre
Double Head Cabbage	Double Head Cabbage Community Centre
Western Paradise	Belmopan Garden City Primary School
Flowers Bank	Flowers Bank Community Centre
Free Town Sibun	Belmopan UB Jabiru Bldg.
Gardenia	Biscayne Government School
Gracie Rock	Belmopan UB Jabiru Bldg.
Hattieville	Hattieville Government School
Isabella Bank	Hattieville Community Centre
La Democracia	Belize Rural Primary (Bermudian Landing) La Democracia Anglican School
Ladyville	Ladyville Community Centre Ladyville Evangelical Primary School
Lemonal	Bermudian Landing Baboon Sanctuary
Lords Bank	Burrell Boom St. Therese Primary School
Lucky Strike	King's College
Maskall	Maskall Community Centre Maskall RC Primary School
May Pen	Biscayne Government Primary School
Rancho Dolores	Rancho Dolores Belize Rural Primary School Rancho Dolores Community Centre
Rhaburn Ridge	Orange Walk Carmelita Government School
Santana	Zion Park Methodist School
St. Ann's	St. Ann's Community Centre
St. Paul's Bank	Belmopan Garden City Primary School
Willows Bank	Anglican Church Belmopan Baptist High School
Mahogany Heights/Scotland Halfmoon	Bermudian Baptist Church Burrell Boom Methodist School
Sandhill	Sandhill Community Centre Pan Cutto Methodist School
Rockstone Pond	Lucky Strike Community Centre
BELMOPAN CITY & SURROUNDING COMMUNITIES	
Piccini Area/Habet Area	Our Lady of Guadalupe High School
New Site	Methodist High School (POs)
DFC Area 1 & 2	United Evergreen Primary School
Orchid Garden Area	United Evergreen Upper Primary School
Cohune Walk Phases 1,2 & 3	Belmopan Comprehensive High School (POs)
Central Site	United Evergreen Infant School Belmopan Government Pre-School Seventh Day Adventist School
Site 7	
Police Housing Area	
Tiger Town	Garden City Primary School
Mountain View	
Rivera Area	Belmopan Comprehensive High School
Salvapan Area	Bahia Centre Kux Lin Ha Primary School
Maya Mopan Area	El Shaddi Adventist School Belmopan Comprehensive High School
Las Flores Area	St. Michael RC School
San Martin Area	Evangelical Bible Church Asamblea de Dios Church
Armenia Village	Armenia Government School
Blackman Eddy	Blackman Eddy Community Centre
Camalote	Camalote Community Centre
Spring Field	Spring Field Primary School
Franks Eddy	Franks Eddy Primary School
More Tomorrow	More Tomorrow Government Primary School
Ontario	Ontario Community Centre Cayo Christian Academy (Special Needs) Roaring Creek RC Primary School
Roaring Creek	Roaring Creek Nazarene School St. Matthew's Government School
St. Matthew's/Harmonyville	Harmonyville Baptist Church
Teakettle	St. Edmund Campion School
St. Margaret's	St. Margaret's Mary RC School
Cotton Tree	Cotton Tree Nazarene Church Cotton Tree RC School Monsignor RC School
Valley of Peace	Community Centre Christian Academy Primary School Romero RC David Webb High School Bldg. 1 & 2 Adventist Church
SAN IGNACIO TOWN & SANTA ELENA TOWN	
Mosquito Ville	Life Ministries
Boilton's Sub-Division	
Moraton Area	Arms of Love Pre-School
Trapiche Area	Baptist Church
Aguada Area	Santa Elena Primary School Eden High School Bldg. 1 2 & 3 (POs)
Bradley's Bank	Santa Elena Baptist Primary School
Chino Ville	Seventh Day Adventist Primary School La Inmaculada RC School
Arenal	Iglesia Familia De Dios Health Centre
Billy White	Mennonite Church Church of God Seventh Day
Buena Vista	Buena Vista Government School
Bullet Tree Falls	
Paslow Falls	
Plant Sucker	Bishop O.P. Martin RC Primary School
Calla Creek	
Cristo Rey	Community Centre Rhema Ministries Church
Duck Run	Duck Run 1 New Life Government School Duck Run 2 Hidden Paradise Government School
Esperanza	Community Centre
Georgeville	St. Hilda's Primary School Community Centre
La Gracia	Salvation Army New Bldg. La Gracia Government School
Los Tambos	Los Tambos Government School Bldgs. 1 & 2
Macaw Bank	San Antonio Community Centre
Pilgrimage Valley	San Antonio Community Centre

HURRICANE SHELTERS

STANN CREEK DISTRICT	
LOCATION	SHELTER
San Antonio	Pentecostal School Rey De Paz Church Cristo Vive Church Community Pre-school Community Centre
San Jose Succotz	Nazarene High School Mormon Church Bldg. Nazarene Primary School Santidad Evangelical Church Santa Familia Holiness Academy Bldgs1 & 2
Santa Familia	Iguana Creek Government School
Selena	Santa Teresita Community Centre
Santa Teresita	San Marcos RC Primary School
San Marcos	Los Tambos Government School
Yalbac	St. Vincent Pallotti RC School
Unitedville	St. Peter RC Church Iglesia Evangelical Familia de Dios
El Progreso 7 Miles	Centro Cristiano Casa De Alabanzar Church Ecumenical Junior College (POs) Deille Academy Ecumenical High School Gulisi Primary School Holy Ghost RC Epworth Methodist Sacred Heart Parish Hall Russel Chiste Garcia Auditorium St John's Memorial Anglican Primary Independence Primary School Placencia Community Centre George Town Technical School Seine Bight Multi-Purpose Bldg.
Dangriga Town	Seine River Methodist School Bldg. 1 & 2 Silk Grass Methodist School Silk Grass Community Centre
Placencia	Hope Creek Methodist School Maya Centre Baptist Church Maya Centre Craft Centre Maya Centre Nazarene Church San Roman Kingdom Hall San Roman Nazarene Church Santa Cruz Government School United Community Primary School Hope Creek Methodist School Sarawee Community Centre Richard Quinn RC School Holy Family RC School Jehovah Witness Church Maya Mopan Government Primary School Maya Mopan Community Centre Christian School Red Bank Community Centre Baptist Church Catholic Church San Juan Bosco RC School Cowpen Community Centre Independence Primary School Independence High School Independence Junior College The Senter Multipurpose Bldg.
Seine Bight/Maya Beach/Riversdale	Alta Vista Community Centre Valley Community Centre Light of the Valley Baptist School & Church Valley Community Centre
Sittee River	St Augustine RC School
Silk Grass	St Augustine RC School Gales Point Government Primary School Gales Point Community Centre
Mullins River	
Maya Centre	
San Roman	
Santa Cruz	
Santa Rosa	
Hope Creek	
Sarawee	
Georgetown	
Hopkins	
Maya Mopan	
Red Bank	
San Juan Cowpen	
Independence	
Pomona	
Alta Vista	
Steadfast	
Valley Community	
Middlesex	
Hummingbird	
Gales Point	
TOLEDO DISTRICT	
Indianville Water Supply	S.B. Daniels Punta Gorda Sport Complex
Mercyrook Central	UB Admin Building
Magoon	Hope Help Age St. Peter Clavier RC School
Indianville	Punta Gorda Sport Complex Toledo Community College (POs)
Hopeville/Hollywood	El Bethel Adventist
Cerro Indianville	St. Phillips RC School UB Building
Cattle Landing	Toledo Community College
Boom Creek	Eldridge Community Centre
Punta Negra	Forest Home Methodist School
Eldridge	San Marcus Community Centre
Forest Home	Forest Home Methodist School
Jacinto Ville	San Marcus Community Centre
Laguna	Laguna Government School
San Marcos	San Marcos RC School
Yemery Grove	Toledo Christian Academy
Big Falls	Big Falls RC School Big Falls Kingdom Hall
Dump Community	Julian Cho Technical High School
Hicatte Community	Big Falls Kingdom Hall
Indian Creek	Indian Creek RC School
Pinehill Community	Golden Stream Community Centre
San Miguel	San Miguel RC School San Pedro Columbia RC School San Pedro Columbia Pre-School San Pedro Columbia Community Centre
San Pedro Columbia	San Pedro Columbia Community Centre
Silver Creek	Silver Creek RC School
Tambran Community	Golden Stream Government School
Aguacate	Aguacate RC School Blue Creek RC School
Blue Creek	Blue Creek Community Centre
Crique Jute	San Antonio Multi Purpose Bldg.
Mafredi	Mafredi Methodist Church The Hope Centre
Na LumCah	Na LumCah Government School San Jose RC School
San Jose	San Jose Community Centre
Jalacte	Jalacte RC School
Pueblo Viejo	Pueblo Viejo Community Centre Pueblo Viejo RC School San Antonio RC School
San Antonio	Multipurpose Building Extension School

BEFORE A HURRICANE THREATENS

The hurricane season begins June 1 and ends on November 30. Belize can be threatened by a storm at any time during that period. Take these steps before a hurricane watch or warning is announced:

- Review your insurance policy to ensure it provides adequate coverage.
- Check that your emergency equipment is in good working order and that you have enough supplies to last for at least two weeks.
- Obtain and store materials necessary to properly secure your home.
- Keep trees and shrubs trimmed. Cut weak branches and trees that could fall and impact the house. Do not trim trees and shrubs after a hurricane watch or warning has been announced. Trash pickup will be suspended and your trash can become dangerous projectiles propelled by the hurricane's high winds.
- If you expect to evacuate your home, plan in advance where you will stay, how you will get there, and the supplies that you will take.
- If you need transportation to a public shelter due to a special need- such as age, physical disability, neurological or psychological disorder register with your district's emergency committee.
- If you or a family member receives home health care or depend on electrical life-support equipment, discuss emergency plans with your agency representative and physician. If necessary, make arrangements now with a hospital to stay there if you must evacuate.
- If you have elderly friends or relatives who will stay with you during a storm, keep a list of their prescribed medicines and include them in your emergency plans. Plan now when you will take care of their property and pick them up

Plan to evacuate if you...

- Live in a high-rise. Hurricane winds are stronger at higher elevations. High-rises are susceptible to conditions that can cause uncontrollable fires during high winds, when it will be impossible to get emergency help. Glass doors and windows may be blown out of their casings, and weaken the structure.

Plan your evacuation alternatives now...

- Stay with friends or relatives or at a low-rise inland hotel.
- Relocate outside the evacuation area. Leave early to avoid heavy traffic and roads that could be blocked by early floodwater.
- As a last resort, go to a shelter. Hurricane shelters will be available for people who have no other place to go. If you must seek public shelter, watch your local television stations, if broadcasting, and listen to your local radio stations for announcements of which shelter will be open.

REMEMBER: Do not go to the shelter until you hear an announcement that it is open.

HURRICANE SHELTERS

COROZAL TOWN	
LOCATION	SHELTER
Alta Mira	Guadalupe RC School (Alt. for POs)
Chula Vista Area	Guadalupe RC School
Downtown	Corozal Community College & Junior College
Finca Solana Area	ITVET C21-Classroom # 3
Hall's Layout	Corozal Community College & Junior College
Joseito Layout	Corozal Community College & Junior College
Potzal	Church of Christ Primary School
Rainbow Town	Corozal Community College & Junior College
Santa Rita Layout	ITVET C21-Admin Bldg. 1 & 2 (POs)
South End	Maryhill RC School
Venezuelan Site	Church of Christ Primary School
COROZAL RURAL	
Buena Vista	Buena Vista R.C. Primary School
Calcutta	Buena Vista Community Centre
Caledonia	Adventist Primary School SDA Junior College
Carolina	Caledonia R.C School Bldg. 3
Chan Chen	Calcutta Adventist Primary School
Santa Elena	Chan Chen Government School Bldg. 2
Chunox	Saint Victor High School Francisco Magana Bldg.
Concepcion	Concepcion Community Centre Presbyterian Primary School
Consejo	Corozal Community College
Copper Bank	Copper Bank Farro Escondido Institute
Cristo Rey	San Pedro Government School Cristo Rey Presbyterian Primary School
Fireburn	Francisco Magana Bldg.
Libertad	Libertad RC School Libertad Methodist School
Louisville	Louisville RC School Concepcion Cornerstone High School
Paraiso	Paraiso Government School
Patchakan	Patchakan RC School Patchakan Community Centre
Progreso	Progreso Our Lady Guadalupe RC School
Ranchito	Ranchito Government School
San Andres	Maryhill RC School
San Antonio	Corozal Town ITVET (Room #4)
San Joaquin	San Joaquin RC School San Joaquin Community Centre
San Narciso	San Narciso RC School
San Pedro	San Pedro Community Centre San Pedro Government Primary School
San Roman	Escuela Secundaria Tecnica Mexico
San Victor	San Marcos RC School
Santa Clara	Santa Clara Adventist School Santa Clara RC School
Sarteneja	Sarteneja RC School
Xalbe	Xalbe RC School Bldg. 2 & 3
Yo Chen	Cristo Rey Nazarene Church
ORANGE WALK TOWN	
Louisiana Riverside	Louisiana Government School Multipurpose Bldg.
Trial Farm	Trial Farm School Bishop Martin High School
San Lorenzo	La Inmaculada RC School ITVET Bldg. (POs)
Otro Benque	Muffles College Administration Bldg.
Marcus Canul	San Francisco RC School St. Peter's Anglican School
ORANGE WALK RURAL	
August Pine Ridge	August Pine Ridge RC School
Blue Creek	Blue Creek Church Carmelita Community Centre
Carmelita	Carmelita Government School
Chan Chen Pine Ridge	Government School Bldgs. 1 & 2
Douglas	Douglas RC School Guinea Grass RC School
Guinea Grass	Pentecostal Church Pentecostal School Adventist Church
Indian Church	Artisans' Centre
Indian Creek	San Carlos Government School
San Antonio	San Antonio Community Centre
San Carlos	San Carlos Government School
San Estevan	San Estevan Community Centre San Estevan RC School
San Felipe	St. Michael R.C School
San Jose	San Jose Government School San Jose Multipurpose Bldg. San Jose Palmar Adventist Church
San Jose Palmar	San Jose Palmar Community Centre
San Juan	San Pablo Community Centre
San Lazaro	San Lazaro RC School
San Luis	San Luis RC School
San Pablo	San Pablo Government School San Pablo Community Centre
San Roman	San Roman Community Centre San Roman RC School
Santa Cruz	San Antonio Community Centre Santa Martha Government School
Santa Martha	Santa Martha Community Centre Tower Hill Adventist Church
Tower Hill	Tower Hill Adventist Church
Trinidad	OW Solomon Primary School San Lazaro RC School
Yo Creek	Yo Creek Community Centre Yo Creek Sacred Heart RC School
SAN PEDRO TOWN & CAYE CAULKER VILLAGE	
San Mateo	
Boca Del Rio	
San Juan	San Pedro High School
Airstrip Area	
San Pedrito	
Back a Town	
San Telmo	
DFC	
San Pablo	New Horizon School & Church
San Martin Area	
Mosquito Coast	
(Caye Caulker)	Ocean Academy
Bahia Area	
West Side	Caye Caulker RC School
BELIZE CITY	
Mesopotamia	Salvation Army Primary School Maud Williams High School
Freetown	All Saint's Primary School Bldg. 1 & 2 NaRCIE Bldg. (Special Needs)
Caribbean Shores	UB Teacher's College Bldg. 2
Albert	Trinity Methodist Primary School Grace Primary (Amara Ave) St. Martin De Porres Bldg. 1 & 2
Lake 1	St. Luke Methodist School Bldg. 1,2 & 3 Welcome Resource Centre Inspirational Centre (Special Needs)
Port Loyola	St. Johns Vianney
Queen Square	Queen Square Anglican Primary Bldg.1
Fort George	Pallotti High School